

Pastamos Cave

Main Avenue
Randolph County, WV

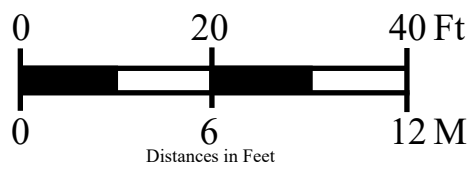
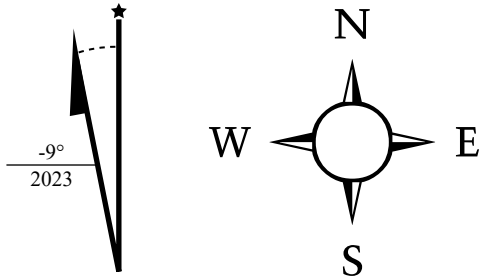
Survey by

TALIA SEPIOL PHILLIP SULLIVAN
ADDIE SHANON CADE MALLOW

Project Caving Team

PAUL HETZER STEVE WARNEK
GAVYN HETZER SARAH MEYERS
AMOS MINCIN ISSAC MEYERS

Distance: 345 Feet
Vertical range: +12 Feet

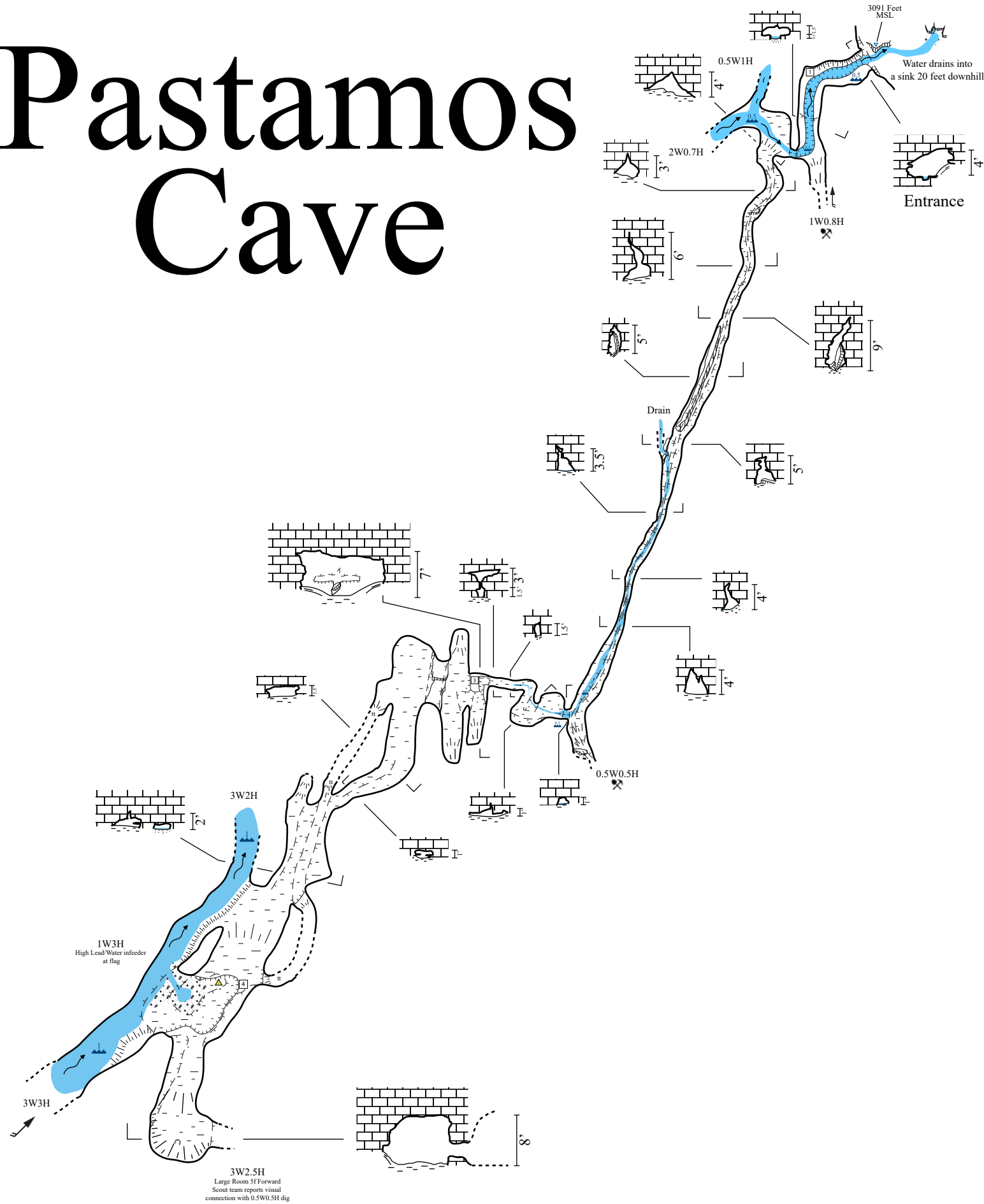


Legend

- | | |
|------------------------------------|-------------------------------|
| Anastomoses | Sloped floor |
| Drip line | Sediment or mud |
| Ceiling change | Bedrock |
| Ceiling channel | Ladder |
| Floor change | Gate |
| Bridge | Sump |
| Flowstone | Pool |
| Stalactites | Intermittent stream |
| Stalagmites | Helectites |
| Column | Small breakdown |
| 477 Elevation above mean sea level | Limestone |
| Survey Station | Ancient Waterflow |
| Flood Debris | Airflow (Small, Medium, Fast) |
| Popcorn | Dig |
| Fungus | Dig (Sediment) |
| Sand | Dig (Rock) |
| Moonmilk | Soda Straws |
| Bones | Waterflow |
| Drip Zone | Water Depth |
| Mud Slope Funnel | Airflow Weak, Medium, Strong |

Cartography By Phillip Sullivan
2023

Pastamos Cave



Profile

